PANDOSY ST
PANDOSY ST
N
KELOWNA GENERAL HOSPITAL
ROYAL AVE
ROSE AVE
CHRISTLETON AVE
BIRCH AVE
FRANCIS AVE
MORRISON AVE
PATTERSON AVE
WARDLAW AVE
OSPREY AVE
WEST AVE
GROVES AVE
NEWSOM AVE
CEDAR AVE
MEIKLE AVE
ABBOTT ST
ABBOTT ST
ABBOTT ST
ROBIN WAY
ATWOOD PL
WEST AVE
KINSMEN PARK
FUTURE PANDOSY PARK
OKANAGAN LAKE
P01
P01
C03
C04
C05
C06
C07
C08
C09

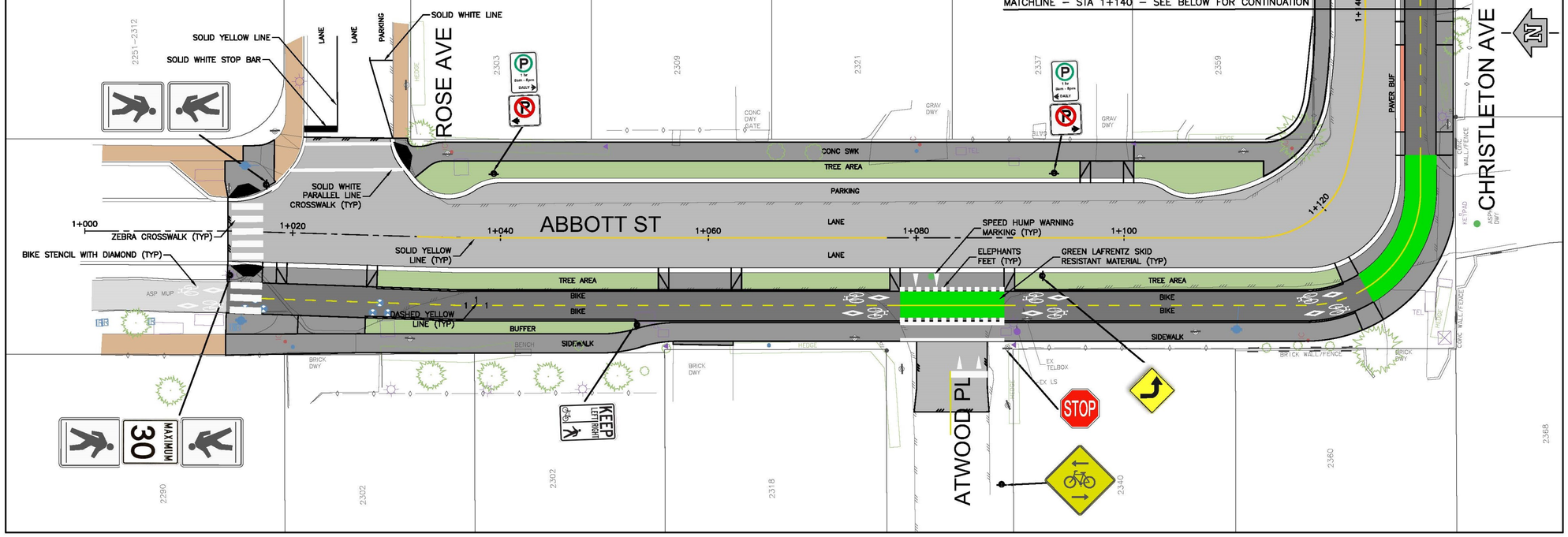
MATCHLINE – STA 1+140 – SEE BELOW FOR CONTINUATION
SOLID WHITE LINE
SOLID YELLOW LINE
SOLID WHITE STOP BAR
LANE
LANE
PARKING
ROSE AVE
SOLID WHITE PARALLEL LINE CROSSWALK (TYP)
ZEBRA CROSSWALK (TYP)
BIKE STENCIL WITH DIAMOND (TYP)
1+000
1+020
1+040
1+060
1+080
1+100
1+120
ABBOTT ST
SOLID YELLOW LINE (TYP)
DASHED YELLOW LINE (TYP)
SPEED HUMP WARNING MARKING (TYP)
ELEPHANTS FEET (TYP)
GREEN LAFRENTZ SKID RESISTANT MATERIAL (TYP)
CONC SWK
TREE AREA
PARKING
LANE
LANE
TREE AREA
BIKE
BIKE
BUFFER
SIDEWALK
TREE AREA
BIKE
BIKE
SIDEWALK
PAVER BUF
CHRISTLETON AVE
ATWOOD PL
MAXIMUM 30
KEEP LEFT/RIGHT
STOP
2290
2302
2302
2318
2340
2360
2368
2251–2312
2303
2309
2321
2337
2359

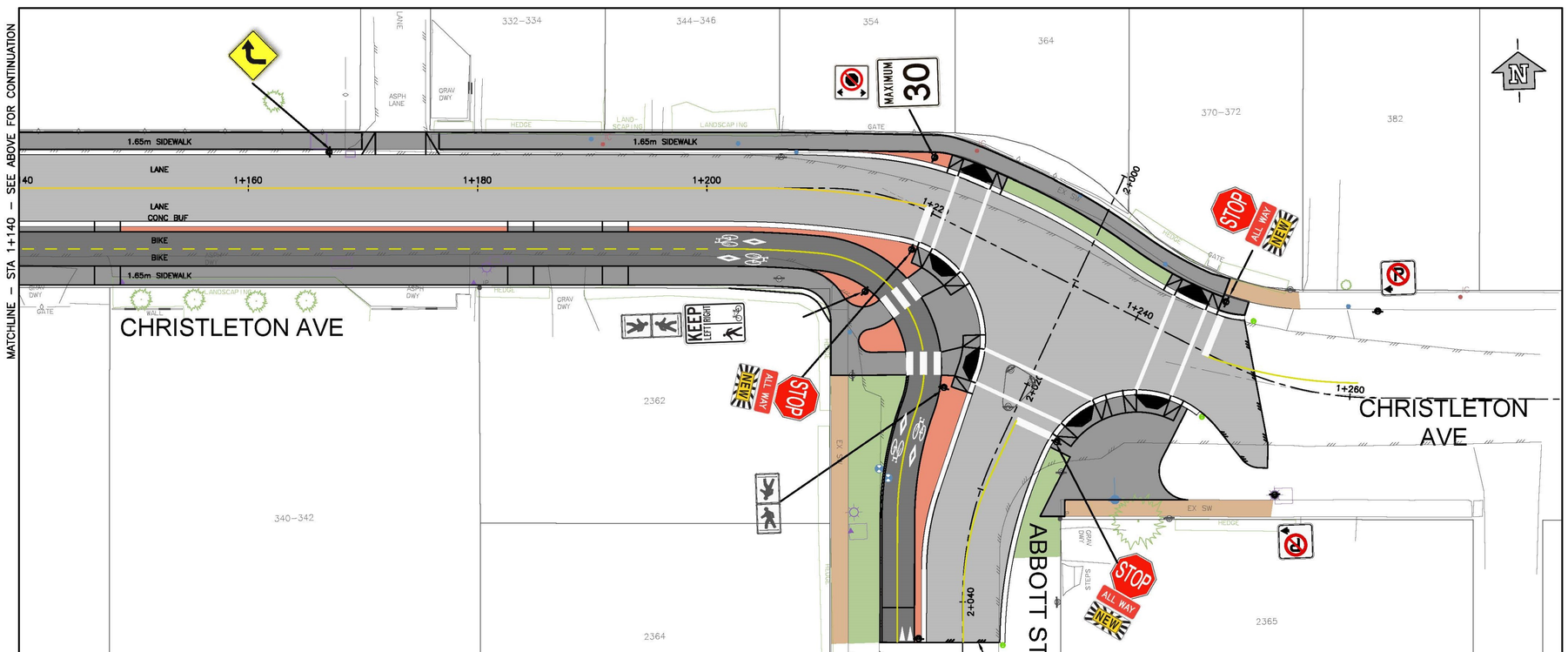
MATCHLINE – STA 1+140 – SEE ABOVE FOR CONTINUATION
1.65m SIDEWALK
1.65m SIDEWALK
LANE
LANE
CONC BUF
BIKE
BIKE
1.65m SIDEWALK
1+160
1+180
1+200
1+220
1+240
1+260
2+000
2+020
2+040
CHRISTLETON AVE
CHRISTLETON AVE
ABBOTT ST
MAXIMUM 30
KEEP LEFT/RIGHT
STOP
ALL WAY
NEW
332–334
344–346
354
364
370–372
382
340–342
2362
2364
2365

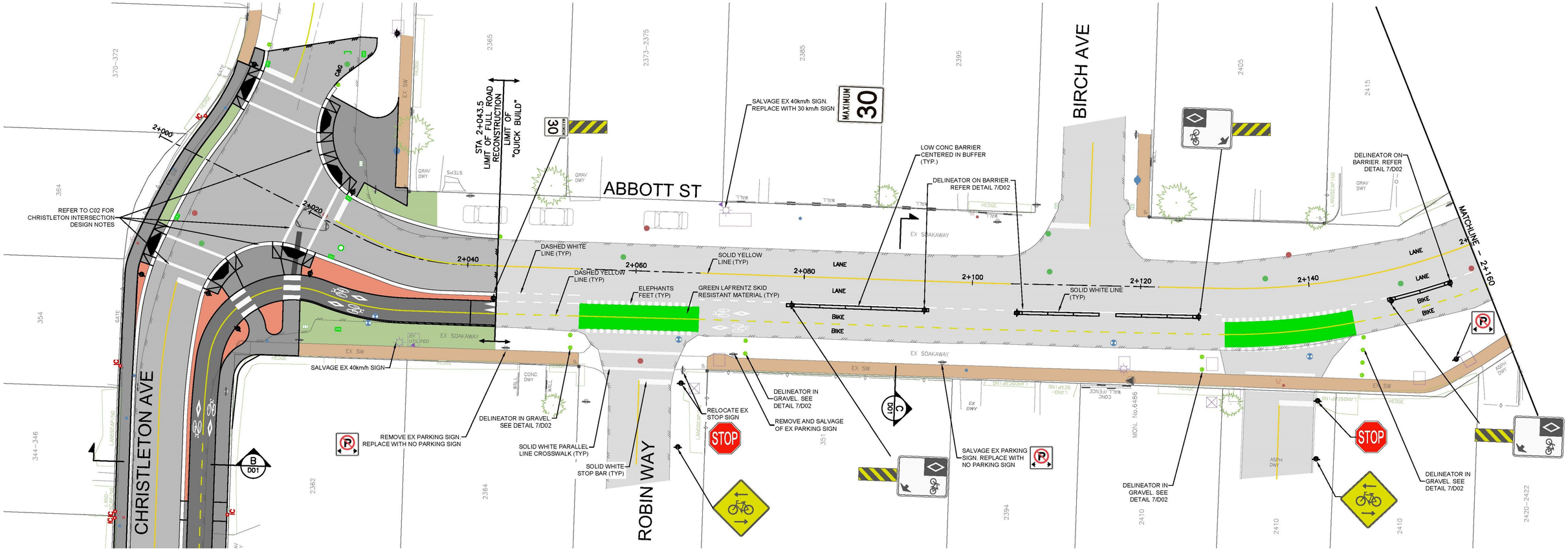
CHRISTLETON AVE
ABBOTT ST
BIRCH AVE
ROBIN WAY
REFER TO C02 FOR CHRISTLETON INTERSECTION DESIGN NOTES
STA 2+043.5 LIMIT OF FULL ROAD RECONSTRUCTION
LIMIT OF "QUICK BUILD"
SALVAGE EX 40km/h SIGN. REPLACE WITH 30 km/h SIGN
MAXIMUM 30
LOW CONC BARRIER CENTERED IN BUFFER (TYP.)
DELINEATOR ON BARRIER. REFER DETAIL 7/D02
DELINEATOR ON BARRIER. REFER DETAIL 7/D02
MATCHLINE – 2+160
DASHED WHITE LINE (TYP)
DASHED YELLOW LINE (TYP)
SOLID YELLOW LINE (TYP)
ELEPHANTS FEET (TYP)
GREEN LAFRENTZ SKID RESISTANT MATERIAL (TYP)
SOLID WHITE LINE (TYP)
LANE
BIKE
SALVAGE EX 40km/h SIGN
DELINEATOR IN GRAVEL. SEE DETAIL 7/D02
REMOVE EX PARKING SIGN. REPLACE WITH NO PARKING SIGN
SOLID WHITE PARALLEL LINE CROSSWALK (TYP)
SOLID WHITE STOP BAR (TYP)
RELOCATE EX STOP SIGN
DELINEATOR IN GRAVEL. SEE DETAIL 7/D02
REMOVE AND SALVAGE OF EX PARKING SIGN
SALVAGE EX PARKING SIGN. REPLACE WITH NO PARKING SIGN
DELINEATOR IN GRAVEL. SEE DETAIL 7/D02
DELINEATOR IN GRAVEL. SEE DETAIL 7/D02
STOP
STOP
EX SOAKAWAY
EX SW
MON. No.6486
2+000
2+020
2+040
2+060
2+080
2+100
2+120
2+140

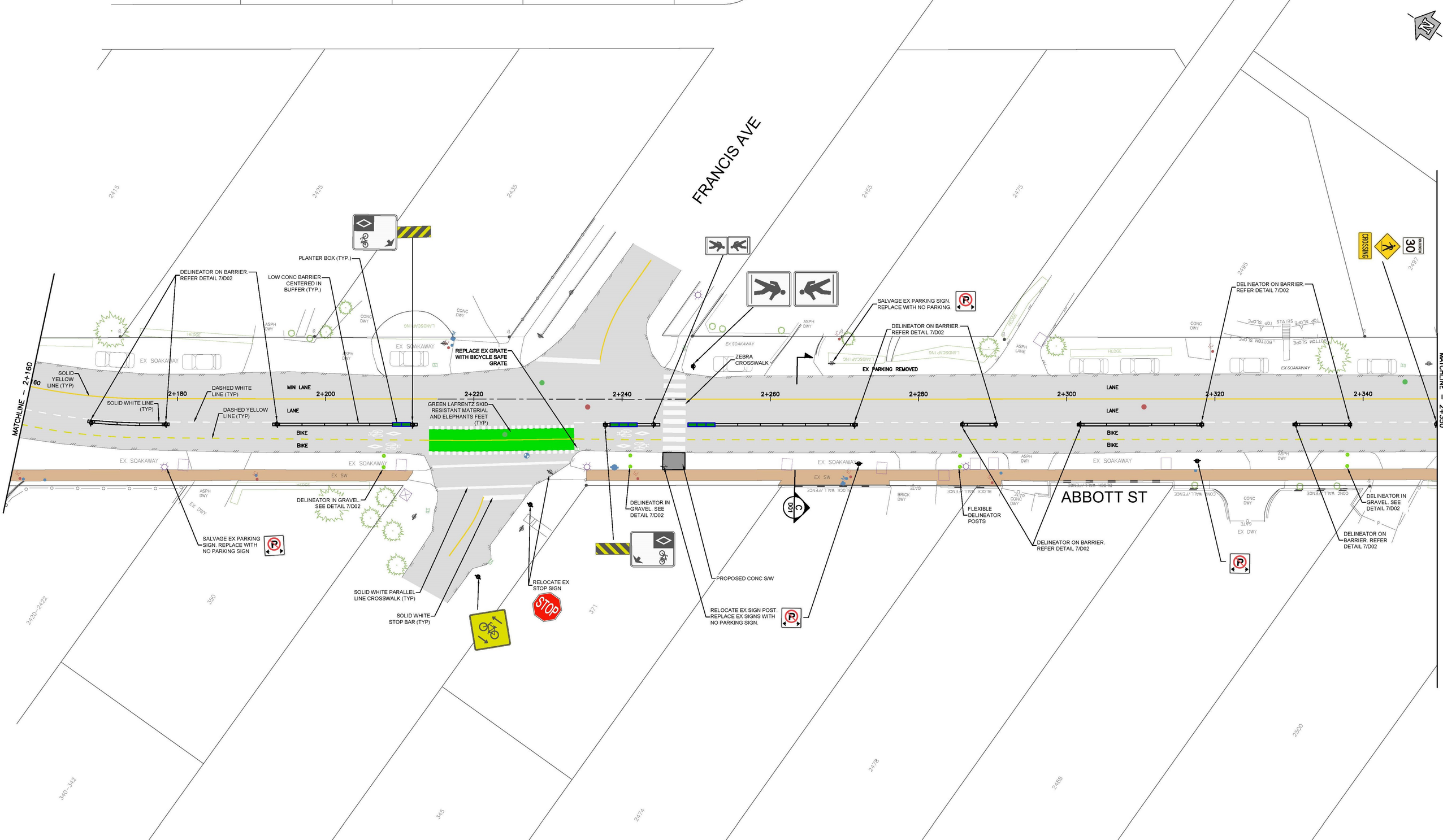
FRANCIS AVE
ABBOTT ST
MATCHLINE – 2+160
MATCHLINE – 2+500
2+180
2+200
2+220
2+240
2+260
2+280
2+300
2+320
2+340
MIN LANE
LANE
BIKE
SOLID YELLOW LINE (TYP)
SOLID WHITE LINE (TYP)
DASHED WHITE LINE (TYP)
DASHED YELLOW LINE (TYP)
GREEN LAFRENTZ SKID RESISTANT MATERIAL AND ELEPHANTS FEET (TYP)
DELINEATOR ON BARRIER. REFER DETAIL 7/D02
LOW CONC BARRIER CENTERED IN BUFFER (TYP.)
PLANTER BOX (TYP.)
REPLACE EX GRATE WITH BICYCLE SAFE GRATE
ZEBRA CROSSWALK
SALVAGE EX PARKING SIGN. REPLACE WITH NO PARKING.
EX PARKING REMOVED
CROSSING
30
SALVAGE EX PARKING SIGN. REPLACE WITH NO PARKING SIGN
DELINEATOR IN GRAVEL. SEE DETAIL 7/D02
SOLID WHITE PARALLEL LINE CROSSWALK (TYP)
SOLID WHITE STOP BAR (TYP)
RELOCATE EX STOP SIGN
STOP
DELINEATOR IN GRAVEL. SEE DETAIL 7/D02
PROPOSED CONC S/W
RELOCATE EX SIGN POST. REPLACE EX SIGNS WITH NO PARKING SIGN.
C
D01
FLEXIBLE DELINEATOR POSTS
DELINEATOR ON BARRIER. REFER DETAIL 7/D02
DELINEATOR IN GRAVEL. SEE DETAIL 7/D02
DELINEATOR ON BARRIER. REFER DETAIL 7/D02
EX SOAKAWAY
EX SW
EX DWY
HEDGE
LANDSCAPING
ASPH DWY
CONC DWY
BRICK DWY
GATE
STAIRS
TOP SLOPE
BOTTOM SLOPE
BLOCK WALL/FENCE
CONC WALL/FENCE
2415
2425
2435
2455
2475
2495
2497
2500
2420-2422
340-342
350
345
371
2474
2478
2488

MORRISON AVE
PATTERSON AVE
WARDLAW AVE
ABBOTT ST
TRAFFIC CALMING CURB. REFER TO DETAIL 1/D02
DELINEATOR ON BARRIER. REFER DETAIL 7/D02
PROPOSED ASPHALT WALKWAY TO CROSSWALK. MAINTAIN AND PROVIDE DRAINAGE TO EX CB. REPLACE CB GRATE WITH BICYCLE SAFE GRATE
ZEBRA CROSSWALK (TYP)
PLANTER BOX (TYP.)
LOW CONC BARRIER CENTERED IN BUFFER (TYP.)
DASHED WHITE LINE (TYP)
DASHED YELLOW LINE (TYP)
SOLID YELLOW LINE (TYP)
SOLID WHITE LINE (TYP)
GREEN LAFRENTZ SKID RESISTANT MATERIAL AND ELEPHANTS FEET (TYP)
REPLACE EX GRATE WITH BICYCLE SAFE GRATE
SALVAGE EX 40km/h SIGN
MAINTAIN EX BICYCLE SAFE GRATE
SOLID WHITE PARALLEL LINE CROSSWALK (TYP)
SOLID WHITE STOP BAR (TYP)
RELOCATE EX STOP SIGN
SALVAGE EX 40km/h SIGN. REPLACE WITH 30 km/h SIGN
MAINTAIN EX SIGN
DELINEATOR ON BARRIER. REFER DETAIL 7/D02
MAINTAIN EX BIKE GUIDE SIGN. ADD PEDESTRIAN CROSSING WARNING.
RELOCATE EX STOP SIGN
SALVAGE EX PLAYGROUND SIGN
PEXCO CITY POST EMBEDDED ANCHOR CUP (EAC)
REPLACE EX GRATE WITH BICYCLE SAFE GRATE
PROPOSED CROSSWALK
SALVAGE EX PARKING S REPLACE WITH NO PAR
PR LETDOWN. REFER STD DETAILS ON D04
TRAFFIC CALMING CURB. REFER TO DETAIL 1/D02
MATCHLINE – 2+350
MATCHLINE – 2+560
2+360
2+380
2+400
2+420
2+440
2+460
2+480
2+500
2+520
2+540
2+560
LANE
BIKE
EX SW
NO EX PARKING
EX SOAKAWAY
EX DWY
ASPH DWY
GRAV DWY
BRICK DWY
CONC DWY
HEDGE
LANDSCAPING
MIN LANE
EX CB
444
434
439
430
420
433
2555
431
432
413
418
2575
2497
2520
2530
380
378
391
390
427
421
433
C
D001
D
D01
MAXIMUM
30
STOP
N

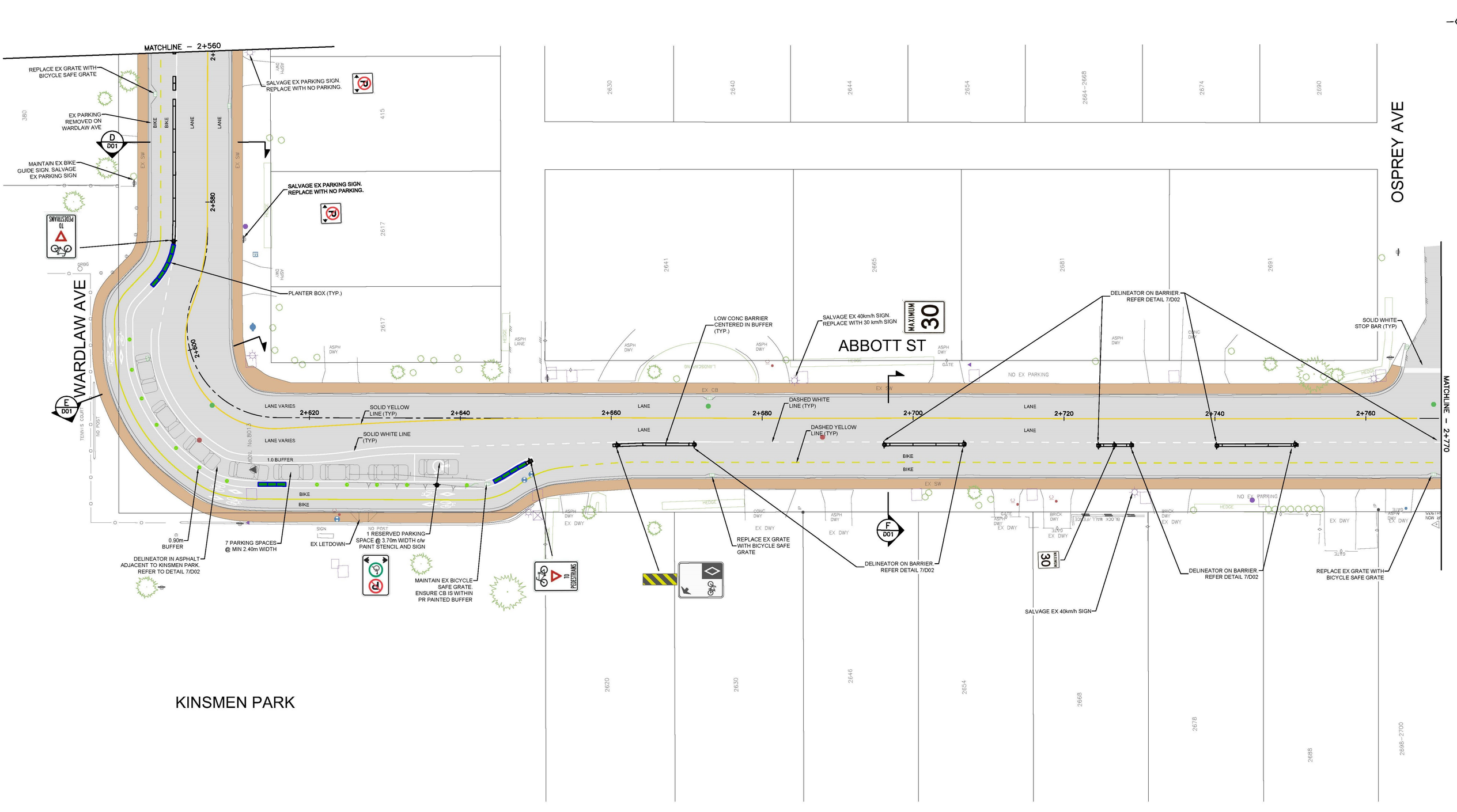
MATCHLINE – 2+560
REPLACE EX GRATE WITH BICYCLE SAFE GRATE
EX PARKING REMOVED ON WARDLAW AVE
MAINTAIN EX BIKE GUIDE SIGN. SALVAGE EX PARKING SIGN
SALVAGE EX PARKING SIGN. REPLACE WITH NO PARKING.
SALVAGE EX PARKING SIGN. REPLACE WITH NO PARKING.
PLANTER BOX (TYP.)
WARDLAW AVE
OSPREY AVE
ABBOTT ST
MAXIMUM 30
LOW CONC BARRIER CENTERED IN BUFFER (TYP.)
SALVAGE EX 40km/h SIGN. REPLACE WITH 30 km/h SIGN
DELINEATOR ON BARRIER REFER DETAIL 7/D02
SOLID WHITE STOP BAR (TYP)
LANE VARIES
SOLID YELLOW LINE (TYP)
SOLID WHITE LINE (TYP)
DASHED WHITE LINE (TYP)
DASHED YELLOW LINE (TYP)
1.0 BUFFER
BIKE
LANE
0.90m BUFFER
DELINEATOR IN ASPHALT ADJACENT TO KINSMEN PARK. REFER TO DETAIL 7/D02
7 PARKING SPACES @ MIN 2.40m WIDTH
EX LETDOWN
1 RESERVED PARKING SPACE @ 3.70m WIDTH c/w PAINT STENCIL AND SIGN
MAINTAIN EX BICYCLE SAFE GRATE. ENSURE CB IS WITHIN PR PAINTED BUFFER
REPLACE EX GRATE WITH BICYCLE SAFE GRATE
DELINEATOR ON BARRIER REFER DETAIL 7/D02
SALVAGE EX 40km/h SIGN
DELINEATOR ON BARRIER REFER DETAIL 7/D02
REPLACE EX GRATE WITH BICYCLE SAFE GRATE
NO EX PARKING
MATCHLINE – 2+770
KINSMEN PARK

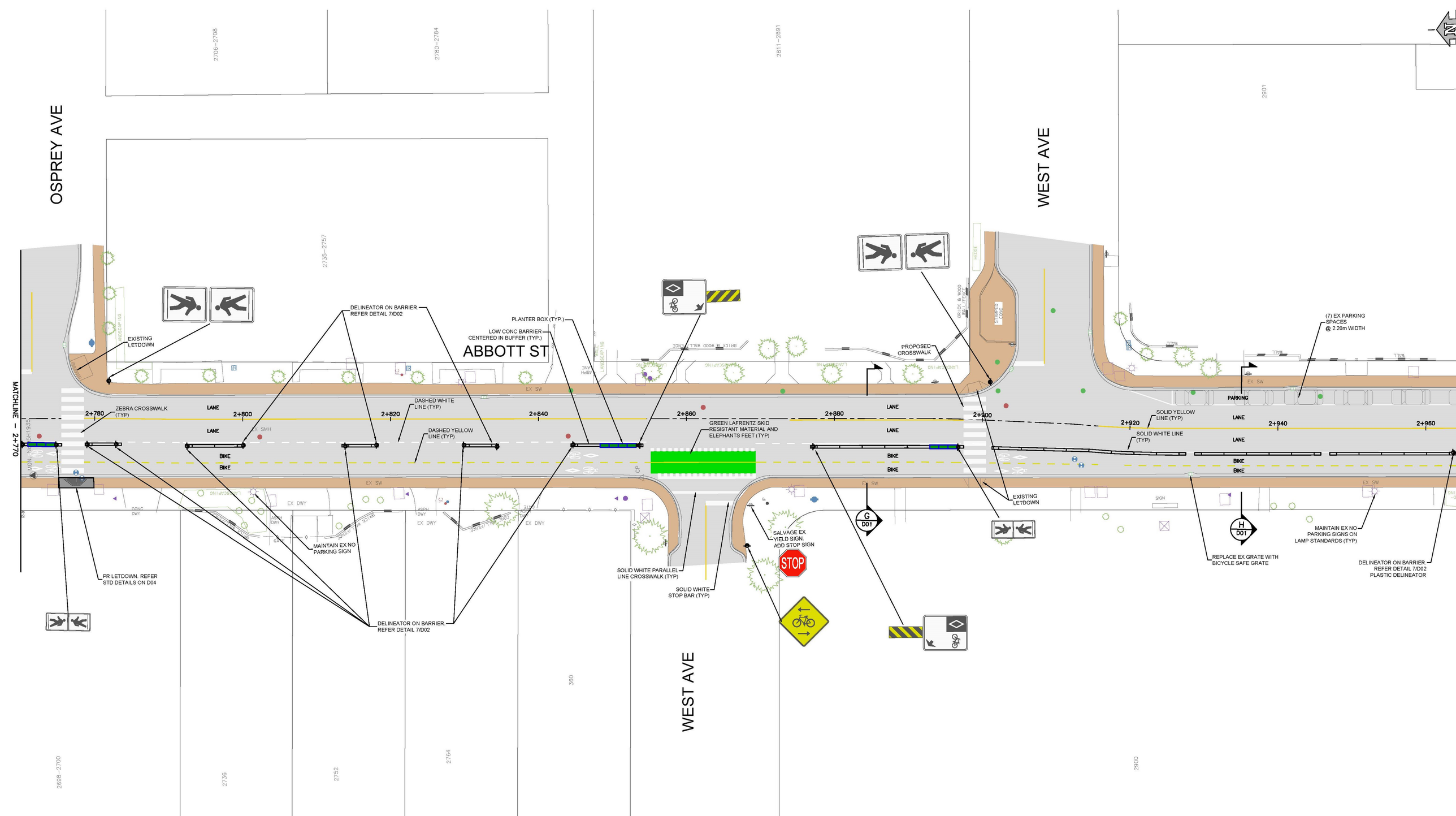
OSPREY AVE
WEST AVE
ABBOTT ST
WEST AVE
MATCHLINE – 2+770
2+780
2+800
2+820
2+840
2+860
2+880
2+900
2+920
2+940
2+960
LANE
LANE
BIKE
BIKE
LANE
LANE
BIKE
BIKE
PARKING
LANE
LANE
BIKE
BIKE
EXISTING LETDOWN
ZEBRA CROSSWALK (TYP)
DELINEATOR ON BARRIER. REFER DETAIL 7/D02
DASHED WHITE LINE (TYP)
DASHED YELLOW LINE (TYP)
PLANTER BOX (TYP.)
LOW CONC BARRIER CENTERED IN BUFFER (TYP.)
GREEN LAFRENTZ SKID RESISTANT MATERIAL AND ELEPHANTS FEET (TYP)
PROPOSED CROSSWALK
(7) EX PARKING SPACES @ 2.20m WIDTH
SOLID YELLOW LINE (TYP)
SOLID WHITE LINE (TYP)
EXISTING LETDOWN
MAINTAIN EX NO PARKING SIGN
PR LETDOWN. REFER STD DETAILS ON D04
DELINEATOR ON BARRIER. REFER DETAIL 7/D02
SOLID WHITE PARALLEL LINE CROSSWALK (TYP)
SOLID WHITE STOP BAR (TYP)
SALVAGE EX YIELD SIGN. ADD STOP SIGN
STOP
G D01
H D01
REPLACE EX GRATE WITH BICYCLE SAFE GRATE
MAINTAIN EX NO PARKING SIGNS ON LAMP STANDARDS (TYP)
DELINEATOR ON BARRIER. REFER DETAIL 7/D02 PLASTIC DELINEATOR
EX SW
EX DWY
2706–2708
2780–2784
2811–2891
2901
2735–2757
2698–2700
2736
2752
2764
360
2900

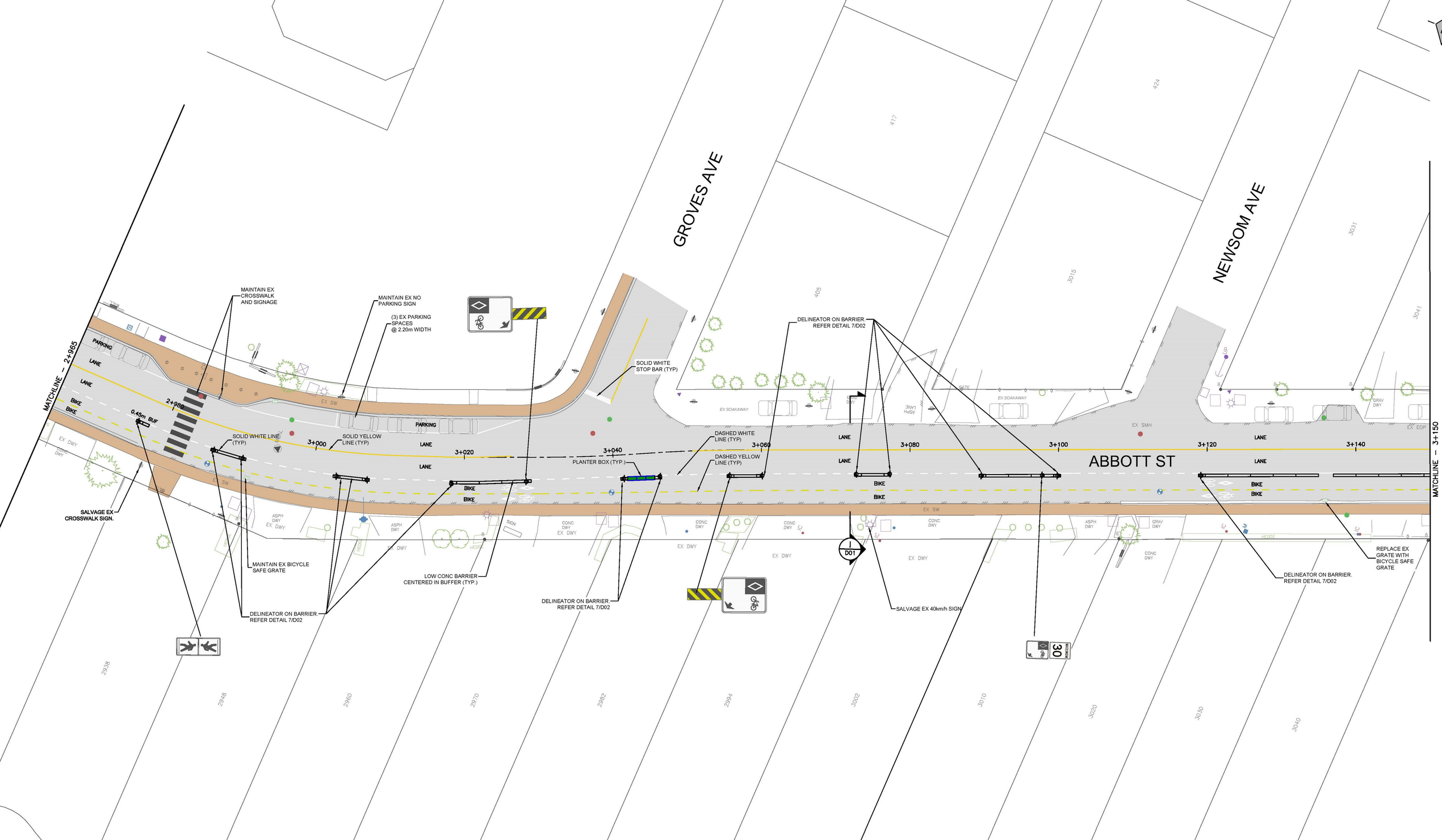
GROVES AVE
NEWSOM AVE
ABBOTT ST
MATCHLINE – 2+965
MATCHLINE – 3+150
MAINTAIN EX CROSSWALK AND SIGNAGE
MAINTAIN EX NO PARKING SIGN
(3) EX PARKING SPACES @ 2.20m WIDTH
SOLID WHITE STOP BAR (TYP)
DELINEATOR ON BARRIER. REFER DETAIL 7/D02
SOLID WHITE LINE (TYP)
SOLID YELLOW LINE (TYP)
DASHED WHITE LINE (TYP)
DASHED YELLOW LINE (TYP)
PLANTER BOX (TYP.)
SALVAGE EX CROSSWALK SIGN.
MAINTAIN EX BICYCLE SAFE GRATE
LOW CONC BARRIER CENTERED IN BUFFER (TYP.)
SALVAGE EX 40km/h SIGN
REPLACE EX GRATE WITH BICYCLE SAFE GRATE
PARKING
LANE
BIKE
0.45m BUF
2+980
3+000
3+020
3+040
3+060
3+080
3+100
3+120
3+140
D01
30
EX SOAKAWAY
EX SMH
EX DWY
EX SW
CONC DWY
ASPH DWY
GRAV DWY
HEDGE
SIGN
2938
2948
2960
2970
2982
2994
3002
3010
3020
3030
3040
405
417
424
3015
3031
3041

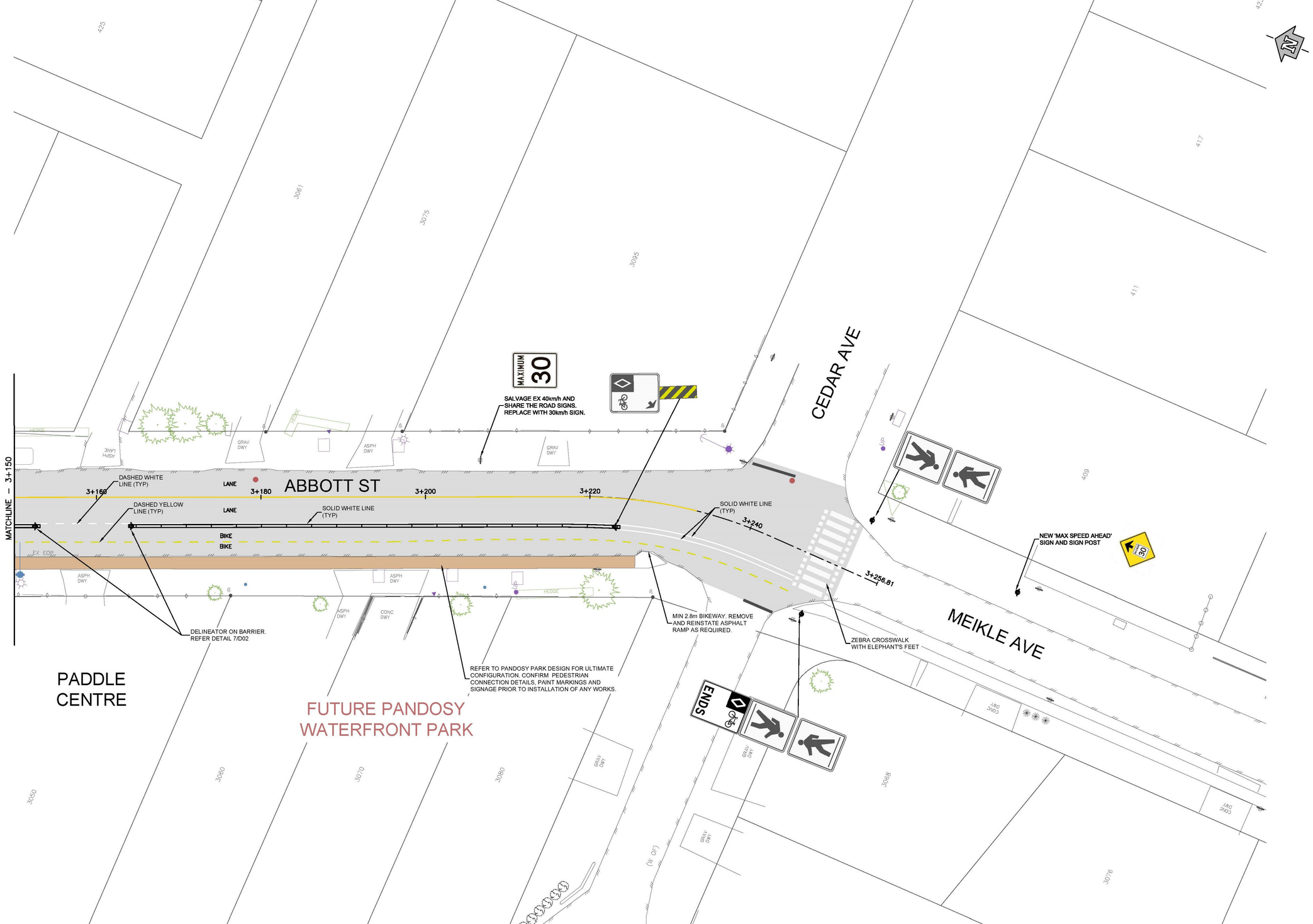
MATCHLINE — 3+150
ABBOTT ST
CEDAR AVE
MEIKLE AVE
PADDLE CENTRE
FUTURE PANDOSY WATERFRONT PARK
3+160
3+180
3+200
3+220
3+240
3+256.81
LANE
LANE
BIKE
BIKE
DASHED WHITE LINE (TYP)
DASHED YELLOW LINE (TYP)
SOLID WHITE LINE (TYP)
SOLID WHITE LINE (TYP)
MAXIMUM 30
SALVAGE EX 40km/h AND SHARE THE ROAD SIGNS. REPLACE WITH 30km/h SIGN.
DELINEATOR ON BARRIER. REFER DETAIL 7/D02
REFER TO PANDOSY PARK DESIGN FOR ULTIMATE CONFIGURATION. CONFIRM PEDESTRIAN CONNECTION DETAILS, PAINT MARKINGS AND SIGNAGE PRIOR TO INSTALLATION OF ANY WORKS.
MIN 2.8m BIKEWAY. REMOVE AND REINSTATE ASPHALT RAMP AS REQUIRED.
ZEBRA CROSSWALK WITH ELEPHANT'S FEET
NEW 'MAX SPEED AHEAD' SIGN AND SIGN POST
30
ENDS
EX EOP
ASPH DWY
CONC DWY
GRAV DWY
HEDGE
3061
3075
3095
3050
3060
3070
3080
3088
3076
425
417
411
409